

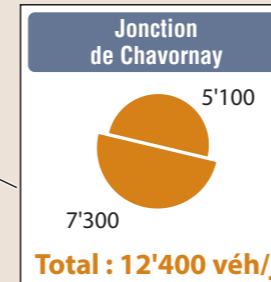


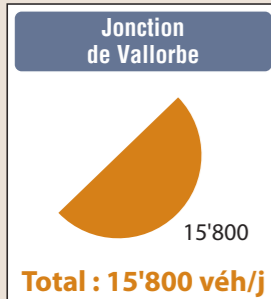
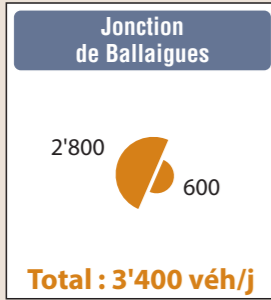
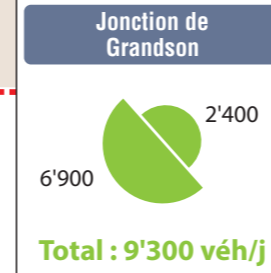
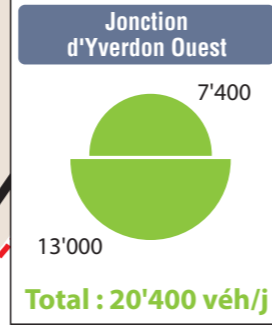
# PLAN DIRECTEUR REGIONAL DU NORD VAUDOIS

Trafic journalier moyen - Etat 2010

## ACCESSIBILITE ROUTIERE AU NORD VAUDOIS

Total aux jonctions  
autoroutières :  
94'000 véh/j

Total au périmètre :  
~50'000 véh/j  
(hors autoroute)



### LEGENDE:

- 17'800 Trafic autoroutier (ASTRA, TJM 2010)
- 17'800 Trafic autoroutier (ASTRA, TJM 2013)
- 2'800 Trafic routier (SR Vaud, TJM 2010)

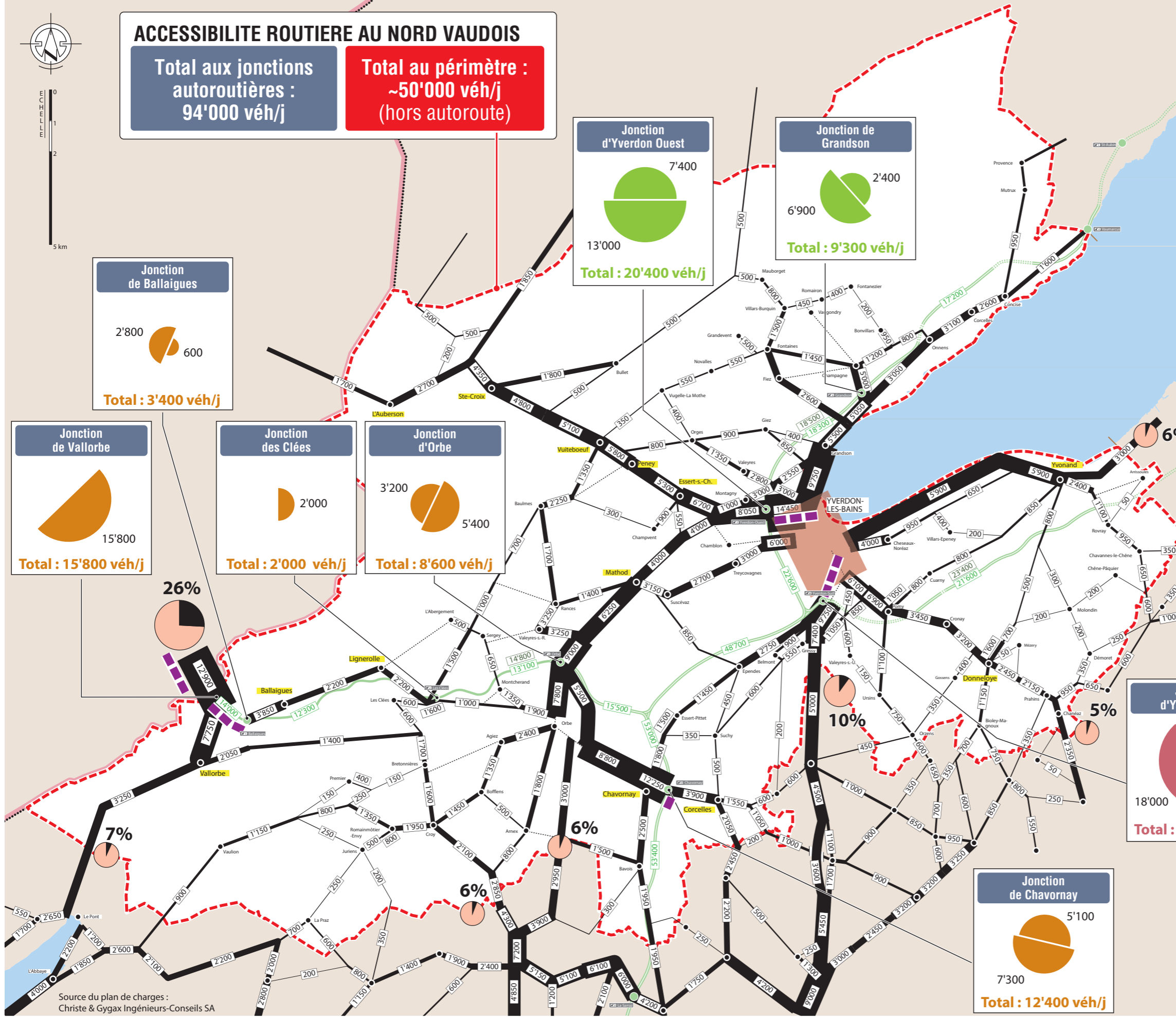
### Trafic aux jonctions :

- SRVD - TJM 2012
- Transitec - TJM 2012
- C & G - TJM 2011

**5%**  
Part du trafic au cordon du Nord Vaudois (hors autoroute, ≥ 5% représentés)

Saturation ponctuelle du réseau routier en période de pointe

Nuisances ressenties en traversée de commune



Source du plan de charges :  
Christe & Gyax Ingénieurs-Conseils SA